








# DIRECTIONS TO VANDERGRIFT












## From Kittanning (North)

-  Begin SOUTH onto PA-28 S / PA-66 S. 2.7 miles
-  Merge onto PA-66 S via EXIT A toward FORD CITY. 7.1 miles
-  Turn LEFT onto PA-66 ALT / DIME RD. Continue to follow PA-66 ALT. 8.0 miles
-  Turn RIGHT onto SHERMAN AVE / PA-56 / PA-66 ALT. <0.1 miles
-  Turn LEFT onto SUMNER AVE. 0.1 miles
-  Turn LEFT onto GRANT AVE. <0.1 miles
-  End at **Vandergrift**

Vandergrift, PA 15690-1212

**Total Est. Time:** 29 minutes    **Total Est. Distance:** 19 miles













### From Greensburg (South)

-  Begin WEST onto E PITTSBURGH ST / PA-130. Continue to follow PA-130 W. 0.6 miles
-  Turn RIGHT onto COLLEGE AVE / PA-130. Continue to follow PA-130 W. 2.5 miles
-  Take the PA-66-TPKE N ramp. 0.4 miles
-  Merge onto PA-66 TPKE N (Portions toll). 5.1 miles
-  Stay STRAIGHT to go onto PA-66. 12.8 miles
-  Turn LEFT onto HANCOCK AVE / PA-66 ALT. 2.6 miles
-  Turn RIGHT onto CUSTER AVE / PA-56 N / PA-66 ALT N. Continue to follow PA-56 N / PA-66 ALT N. 0.1 miles
-  Turn RIGHT onto GRANT AVE. 0.1 miles
-  End at **Vandergrift**

Vandergrift, PA 15690-1212

**Total Est. Time:** 40 minutes    **Total Est. Distance:** 25 miles












### From Pittsburgh (Southwest) VIA I-376-Parkway East

-  Begin SOUTHEAST on BOULEVARD OF THE ALLIES toward SMITHFIELD ST. 0.1 miles
-  Merge onto I-376 E / US-22 E toward MONROEVILLE. 13.9 miles
-  Merge onto US-22 E / WILLIAM PENN HWY via the exit on the LEFT toward MURRYSVILLE. 1.8 miles
-  Take the GOLDEN MILE HWY / PA-286 E ramp. 0.2 miles
-  Merge onto GOLDEN MILE HWY. 5.9 miles
-  Stay STRAIGHT to go onto PA-380 E. 5.4 miles
-  Take the PA-66 ramp toward APOLLO / GREENSBURG. 0.1 miles
-  Keep RIGHT at the fork to go on PA-66. 4.1 miles
-  Turn LEFT onto HANCOCK AVE / PA-66 ALT. 2.6 miles
-  Turn RIGHT onto CUSTER AVE / PA-56 N / PA-66 ALT N. Continue to follow PA-56 N / PA-66 ALT N. 0.1 miles
-  Turn RIGHT onto GRANT AVE. 0.1 miles
-  End at **Vandergrift**

Vandergrift, PA 15690-1212







**Total Est. Time:** 50 minutes    **Total Est. Distance:** 34 miles

**From Pittsburgh (Southwest) VIA Route 28**

-  Merge onto PA-28 N. 23.1 miles
-  Take EXIT 16 toward FREEPORT / MILLERSTOWN. 0.2 miles
-  Turn RIGHT onto PA-908 E. 0.6 miles
-  Turn LEFT onto FREEPORT RD. 0.6 miles
-  Merge onto PA-356 N. 0.5 miles
-  Turn SLIGHT LEFT onto PA-356 S. 5.4 miles
-  Turn RIGHT onto PA-356. <0.1 miles
-  Turn LEFT onto PA-356 / PA-56. Continue to follow PA-56. 0.8 miles
-  Turn RIGHT onto PA-56 E. 3.5 miles
-  Turn RIGHT onto GRANT AVE. 0.1 miles
-  End at **Vandergrift**
















Vandergrift, PA 15690-1212  
**Total Est. Time:** 48 minutes    **Total Est. Distance:** 35 miles

**From Butler (Northwest)**

-  Begin SOUTHEAST onto FREEPORT RD / PA-356. Continue to follow PA-356 E. 21.4 miles
-  Turn RIGHT onto PA-356. <0.1 miles
-  Turn LEFT onto PA-356 / PA-56. Continue to follow PA-56. 0.8 miles
-  Turn RIGHT onto PA-56 E. 3.5 miles
-  Turn RIGHT onto GRANT AVE. 0.1 miles
-  End at **Vandergrift**

Vandergrift, PA 15690-1212  
**Total Est. Time:** 44 minutes    **Total Est. Distance:** 28 miles

**From Indiana (East)**

-  Begin WEST on PA-286 / S 9TH ST. Continue to follow PA-286 W. 4.8 miles
-  Turn SHARP RIGHT onto OLD STATE RTE 56 HWY. 1.3 miles
-  Turn RIGHT to stay on OLD STATE RTE 56 HWY. 8.5 miles
-  OLD STATE RTE 56 HWY becomes SHADY PLAIN TO WEST LEBANON 3.2 miles
-  Turn LEFT onto PA-156 / PA-56. Continue to follow PA-56. 4.6 miles
-  Turn RIGHT onto GRAVES FERRY RD. 0.4 miles
-  GRAVES FERRY RD becomes GARVERS FERRY RD. 0.2 miles
-  Turn LEFT onto MOORE SCHOOL RD. 0.4 miles
-  MOORE SCHOOL RD becomes GLORIETTA HILL RD. 1.3 miles
-  Turn RIGHT onto PA-56 / PA-66 / APOLLO TO NORTH VANDERGRIFT 0.6 miles
-  Turn LEFT onto PA-56 / PA-66 ALT. 0.1 miles
-  Turn RIGHT onto SHERMAN AVE / PA-56 / PA-66 ALT. <0.1 miles
-  Turn LEFT onto SUMNER AVE. 0.1 miles
-  Turn LEFT onto GRANT AVE. <0.1 miles
-  End at **Vandergrift**

Vandergrift, PA 15690-1212

**Total Est. Time:** 44 minutes    **Total Est. Distance:** 27 miles